D:\accond\10005\1869-1.dgn 6/19/2019 8:17:25 AM

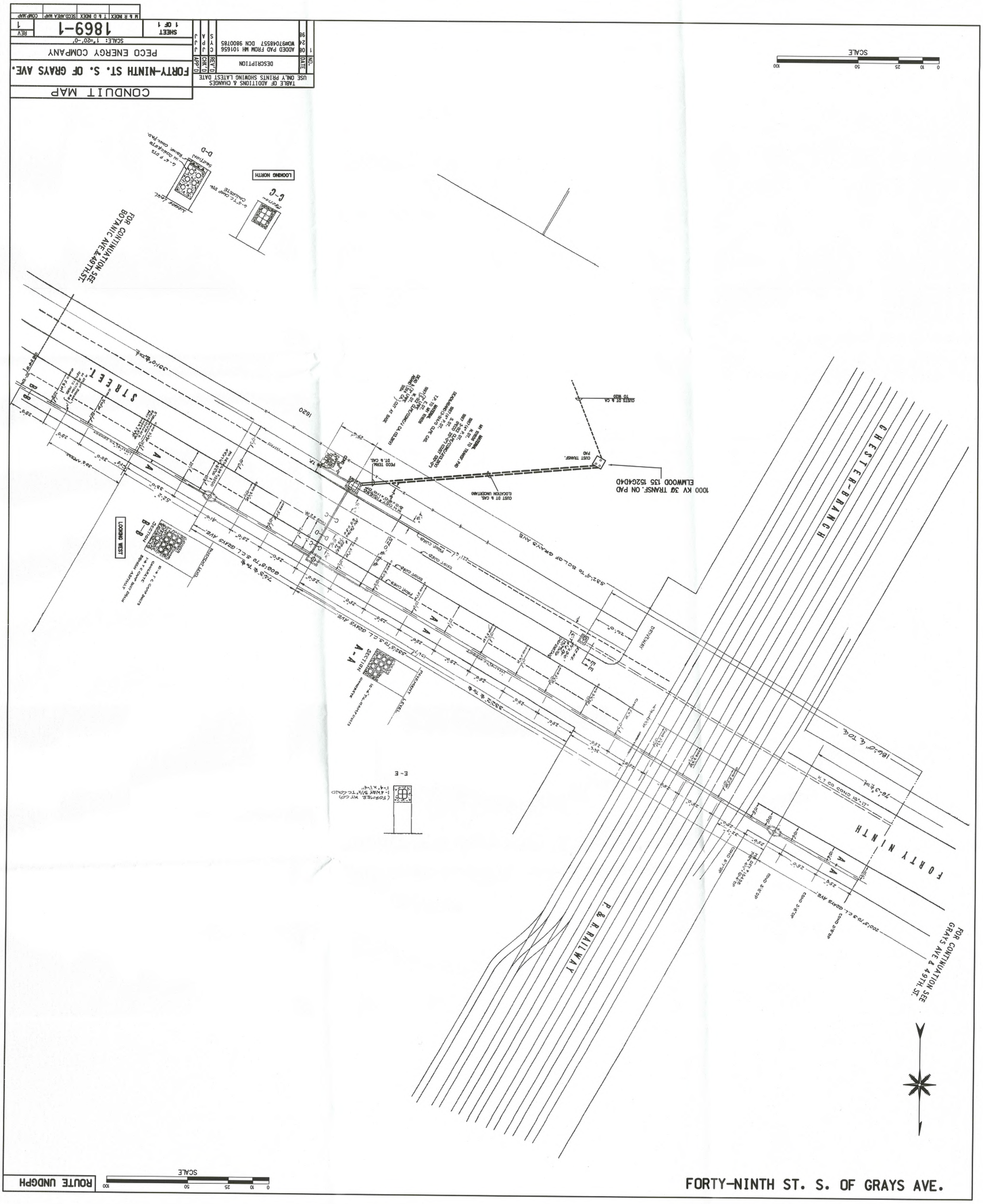

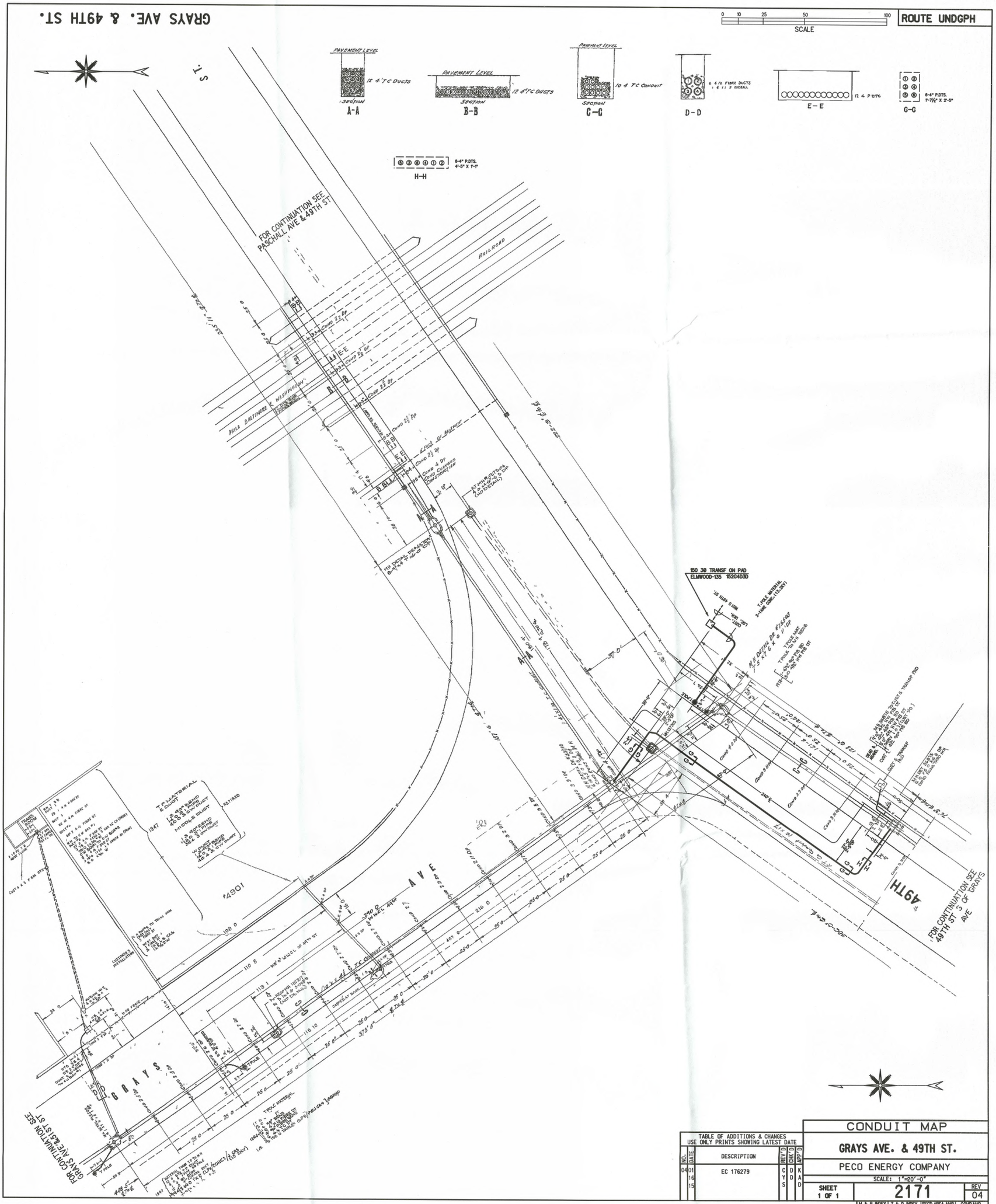
GRAYS AVE. & 49TH ST.
ROUTE UNDGPH
SCALE
PAVEMENT LEVEL
12 4" PVC DUCTS
SECTION
A-A
B-B
C-C
D-D
E-E
G-G
H-H
FOR CONTINUATION SEE PASCHALL AVE & 49TH ST
RAILROAD
BALTIMORE & WASHINGTON
GRAYS
AVE
49TH
FOR CONTINUATION SEE 49TH ST & GRAYS AVE
FOR CONTINUATION SEE GRAYS AVE & 51ST ST
150 3Ø TRANSF ON PAD
ELMWOOD-135 152G4030
TABLE OF ADDITIONS & CHANGES
USE ONLY PRINTS SHOWING LATEST DATE
NO. DATE DESCRIPTION REV CHK APP'D
04 01 16 15 EC 176279 C Y S D D K A D
CONDUIT MAP
GRAYS AVE. & 49TH ST.
PECO ENERGY COMPANY
SCALE: 1"=20'-0"
SHEET 1 OF 1
2171
REV 04
M & R INDEX
T & D INDEX
SECD.AREA MAP
152G4I
COMP MAP
D:\accond\2000S\2171.dgn 6/19/2019 8:17:56 AM

GRAYS AVE & 51ST ST

ROUTE UNDGPH

0 10 25 50 100
SCALE

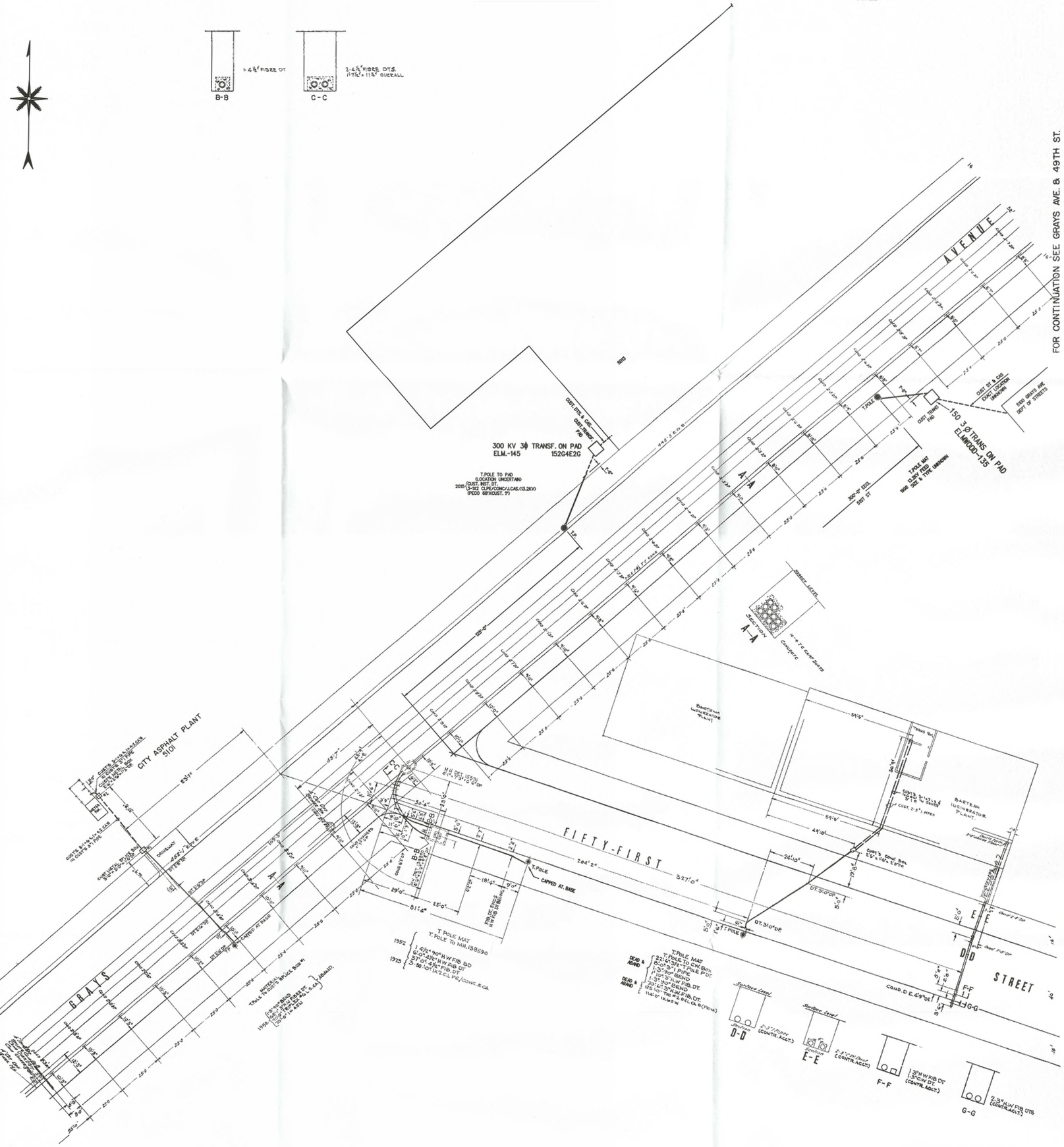

FOR CONTINUATION SEE GRAYS AVE. W OF 51ST ST.

0 10 25 50 100
SCALE

TABLE OF ADDITIONS & CHANGES USE ONLY PRINTS SHOWING LATEST DATE					
NO.	DATE	DESCRIPTION	REV'D	CHK'D	APP'D
04	01 11 16	EC 188629	J P A	A M H	K A D

CONDUIT MAP

GRAYS AVE & 51ST ST

PECO ENERGY COMPANY

SCALE: 1"=20'

SHEET 1 OF 1

2172

REV 04

M & R INDEX	T & D INDEX	SECO.AREA MAP	COMP.MAP
		152-G4-III	

D:\accond\2000S\2172.dgn 6/19/2019 8:20:31 AM

ROUTE SUNDRY

GRAYS AVE. W. OF 51ST. ST.

SCALE

REVISIONS

	LOCATION	PLOTTED	CHECKED	DATE
2-4291	ADDED MH. 2-2A481 & 2000 ADDED MH. 4-8A10 & 2000 ADDED 30' PVC DUCT	H.J.E.	RWM	9-24-86
4-14398	ADDED 2000 & 2000 DUCT ADDED 2000 & 2000 DUCT ADDED 2000 & 2000 DUCT	H.J.E.	RWM	9-24-86
1-8884	REVISED POSITION OF GRAY'S AVE. BRIDGE & 2000		W.H.G.	11-1-54
1-9871D	ADDED 2000 & 2000 ADDED 2000 & 2000		W.H.G.	6-26-54
1-9606	ADDED 2000 & 2000		W.H.G.	11-2-54
1-9600	ADDED 2000 & 2000	J.R.F.W.	W.H.G.	7-12-54
	ADDED 2000 & 2000			
	ADDED 2000 & 2000			
	ADDED 2000 & 2000		

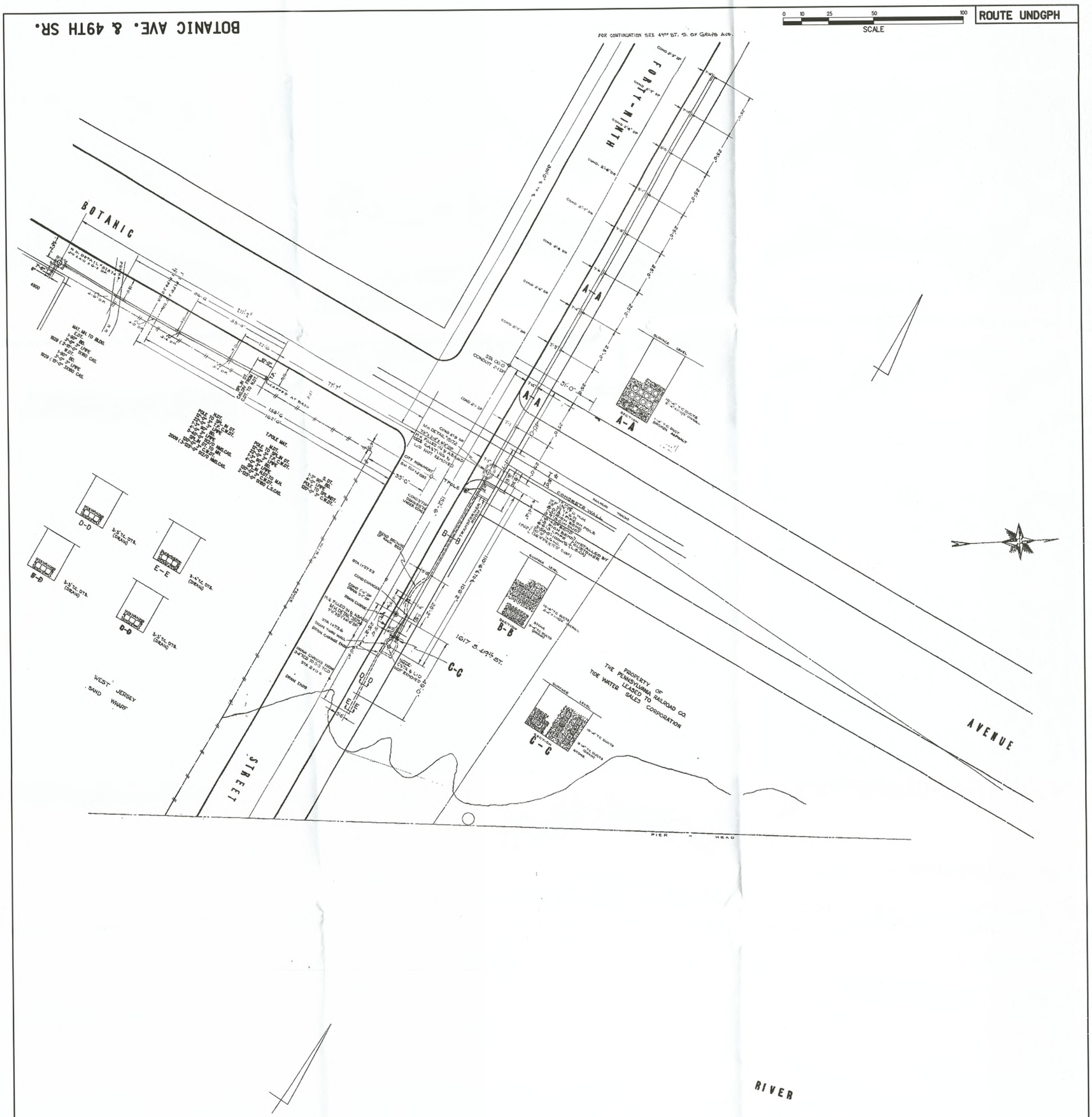
ROUTE UNDGPH
0 10 25 50 100
SCALE
BOTANIC AVE. & 49TH SR.
FOR CONTINUATION SEE 49TH ST. & GRAYS AVE.
FORTY-NINTH
BOTANIC
STREET
AVENUE
RIVER
WEST JERSEY SAND WHARF
PIER HEAD
PROPERTY OF THE PENNSYLVANIA RAILROAD CO. TIDE WATER LEASED TO SALES CORPORATION
1617 S. 49TH ST.
A-A
B-B
C-C
D-D
E-E
CONCRETE WALL
BUILDING LINE
SURFACE LEVEL
STONE SIDEWALK
BRICK ASPHALT
CONDUIT
MH DETAIL REF.
CITY MONUMENT
T POLE
TRANSFORMER
DRAIN LINES
MAT. MH. TO BLDG.
T POLE MAT.
POLE MAT.
AT BASIN
CONDUIT 21'-0"
31'-0"
35'-0"
158'-0"
161'-0"
77'-1"
31'-1"
9'-2(0)
2.00
0.52
0.92
0.92
0.92

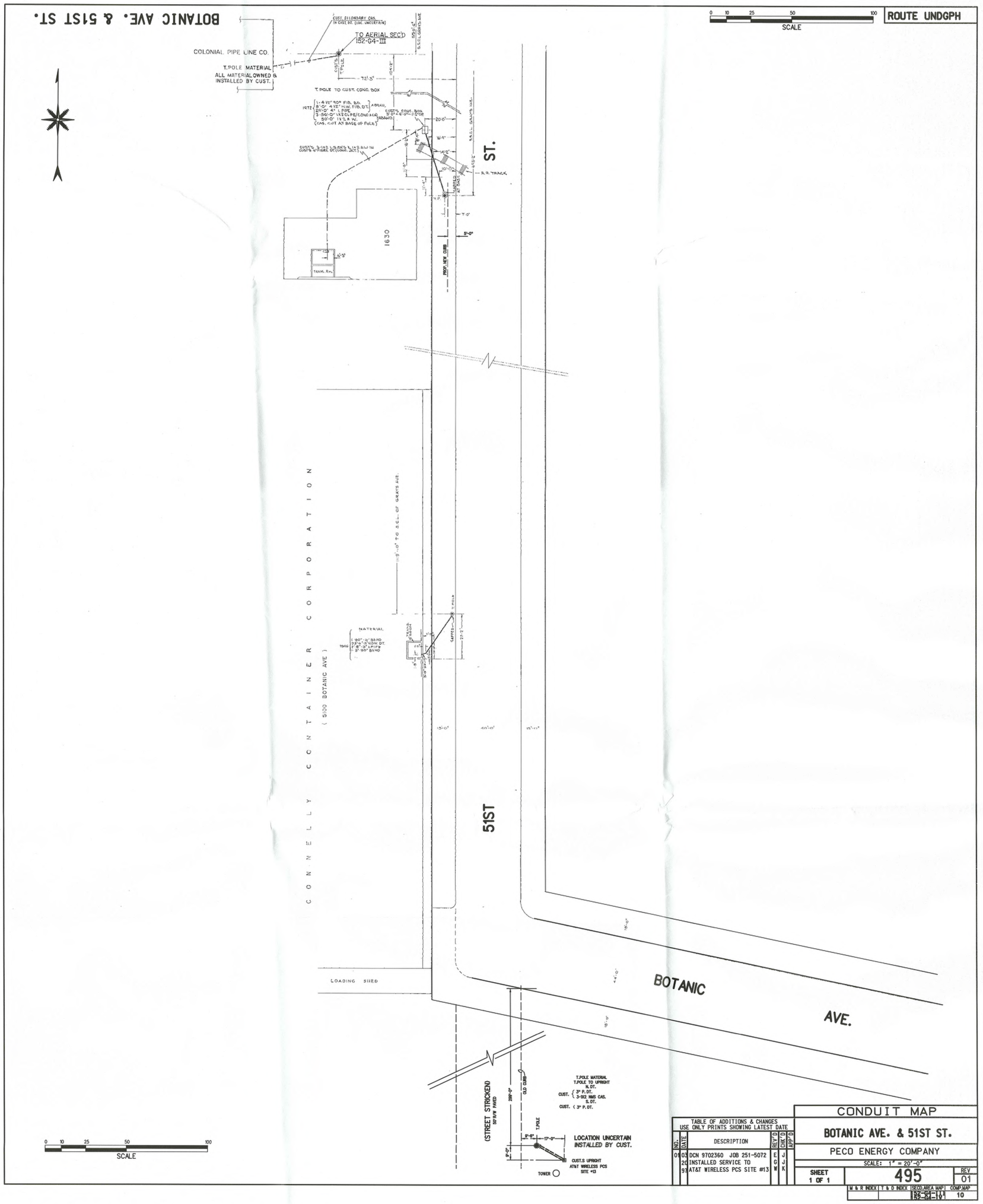

TABLE OF ADDITIONS & CHANGES USE ONLY PRINTS SHOWING LATEST DATE				
NO.	DATE	DESCRIPTION	REV'D	CHK'D	APP'D
01	03 20 97	DCN 9702360 JOB 251-5072 INSTALLED SERVICE TO AT&T WIRELESS PCS SITE #13	E G W	J J K

CONDUIT MAP

BOTANIC AVE. & 51ST ST.

PECO ENERGY COMPANY

SCALE: 1" = 20'-0"

SHEET		REV
1 OF 1	495	01

M & R INDEX	T & D INDEX	SECO.AREA MAP	COMP.MAP
		152-G4-III	10

D:\accond\1-999\495.dgn 6/19/2019 8:19:40 AM

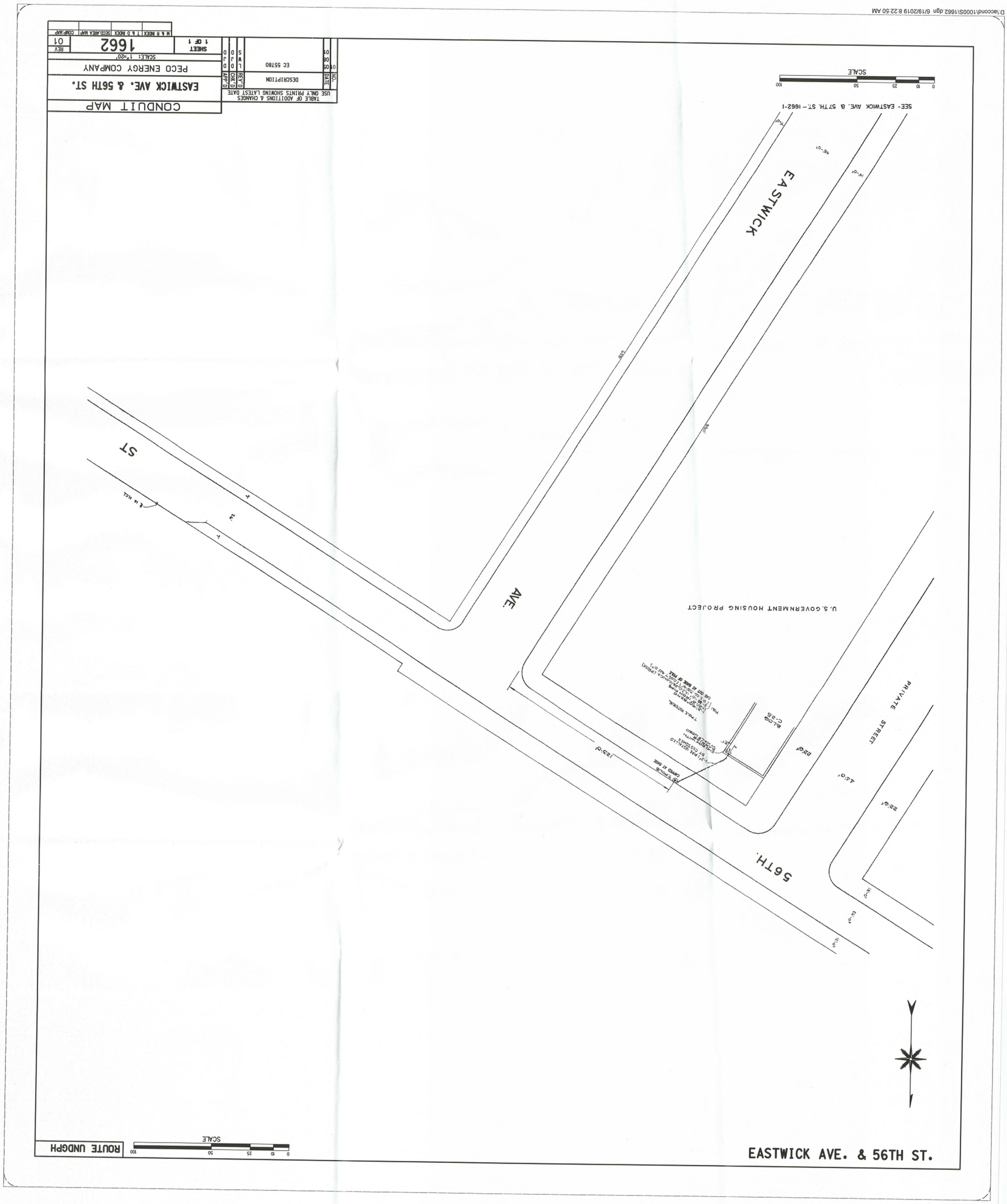
EASTWICK AVE. & 56TH ST.
U.S. GOVERNMENT HOUSING PROJECT
EASTWICK
AVE.
56TH.
ST
PRIVATE STREET
SCALE
ROUTE UNDGPH
SEE- EASTWICK AVE. & 57TH. ST.- 1662-1
CONDUIT MAP
EASTWICK AVE. & 56TH ST.
PECO ENERGY COMPANY
SCALE: 1"=20'
1662
SHEET 1 OF 1
01
TABLE OF ADDITIONS & CHANGES
USE ONLY PRINTS SHOWING LATEST DATE
NO. DATE DESCRIPTION REV'D DWN'D CHK'D APP'D
01 05 06 04 EC 5780 LDDJ WJJD SD
D:\accond\10005\1662.dgn 6/19/2019 8:22:50 AM

D:\accond\10005\1836.dgn 6/19/2019 8:23:21 AM

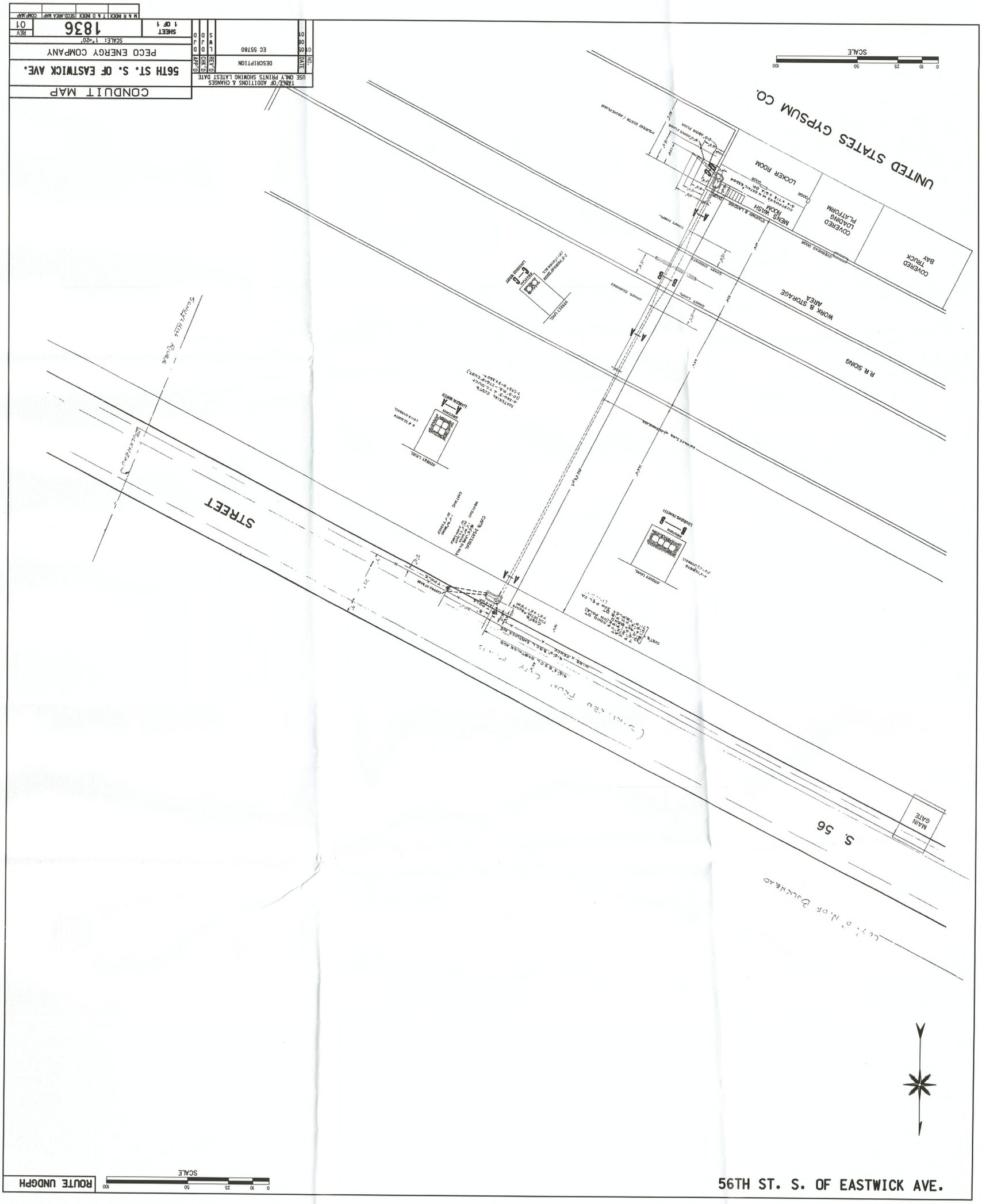

56TH ST. S. OF EASTWICK AVE.

ROUTE UNDGPH

CONDUIT MAP			
56TH ST. S. OF EASTWICK AVE.			
PECO ENERGY COMPANY			
SCALE: 1"=20'			
SHEET 1 OF 1	1836		REV 01
M & R INDEX	T & D INDEX	SECT.MEA.MAP	COMP.MAP

TABLE OF ADDITIONS & CHANGES
USE ONLY PRINTS SHOWING LATEST DATE

APP'D	CHK'D	REV'D	DESCRIPTION	DATE	NO.
D.J.D.	D.J.D.	L.W.S.	EC 55780	07 08 07	